
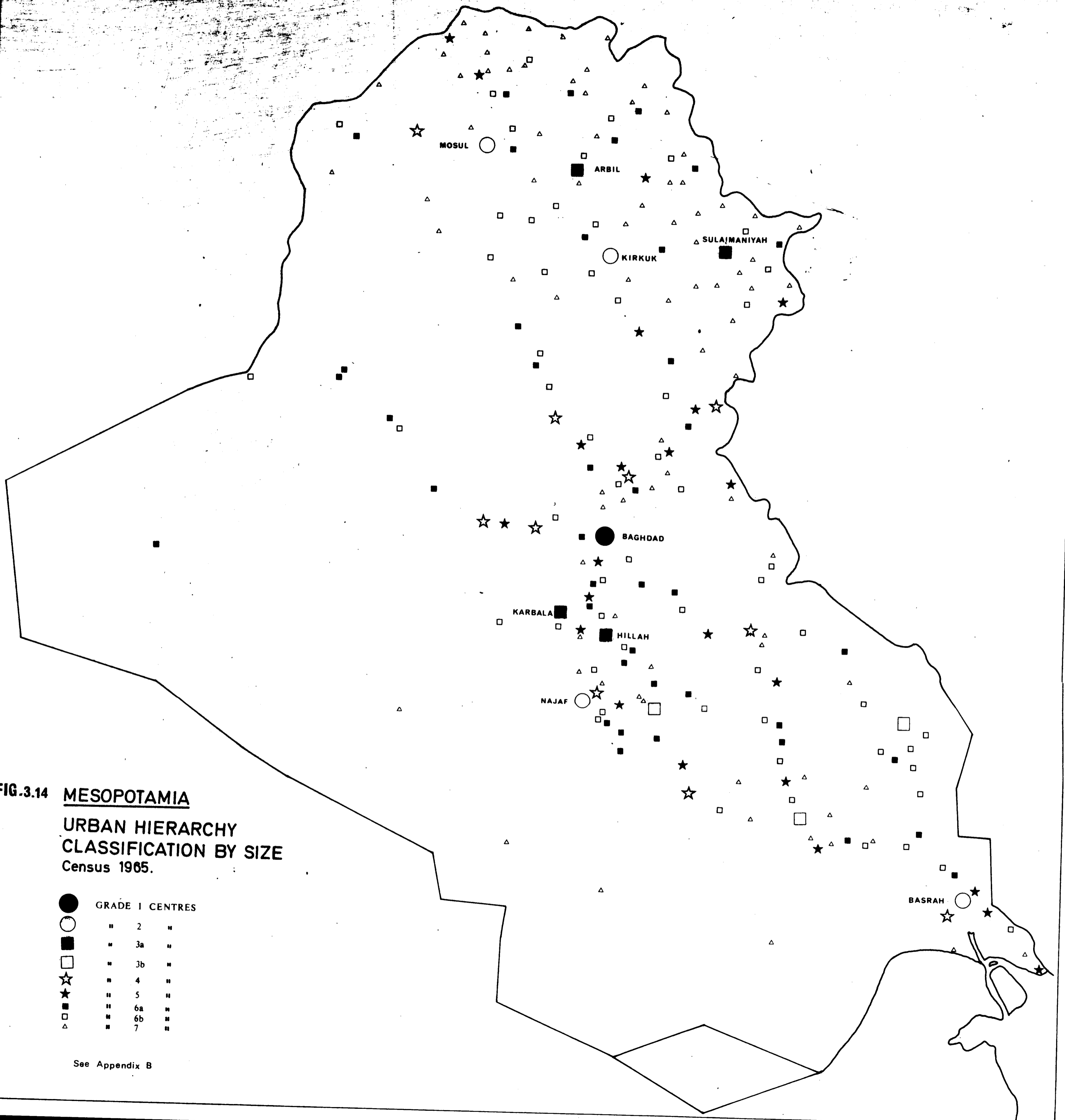


FIG.3.14 MESOPOTAMIA
URBAN HIERARCHY
CLASSIFICATION BY SIZE
 Census 1965.



See Appendix B



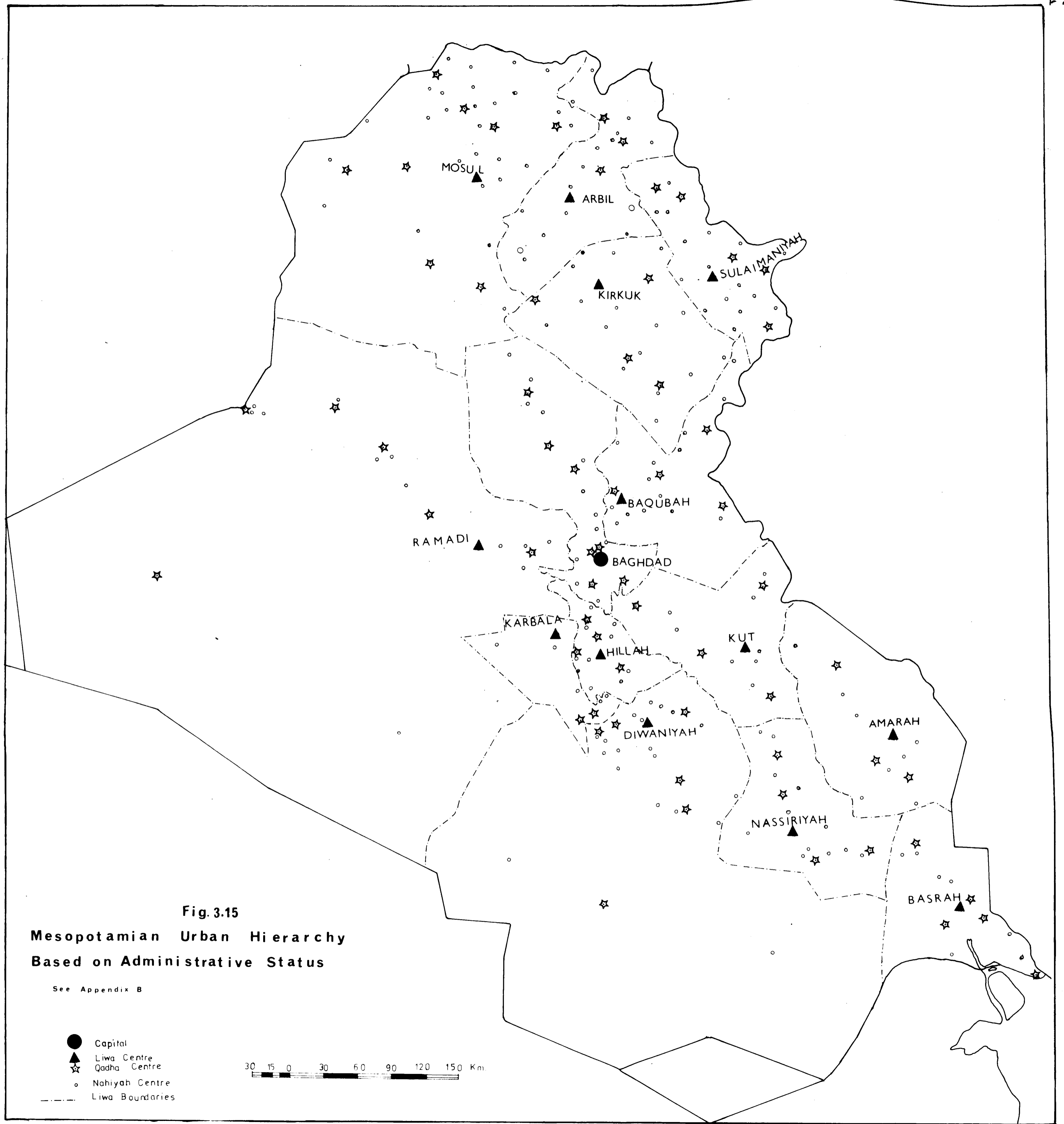


Fig. 3.15

Mesopotamian Urban Hierarchy
Based on Administrative Status

See Appendix B

- Capital
- ▲ Liwa Centre
- ☆ Qadha Centre
- Nahiyah Centre
- Liwa Boundaries


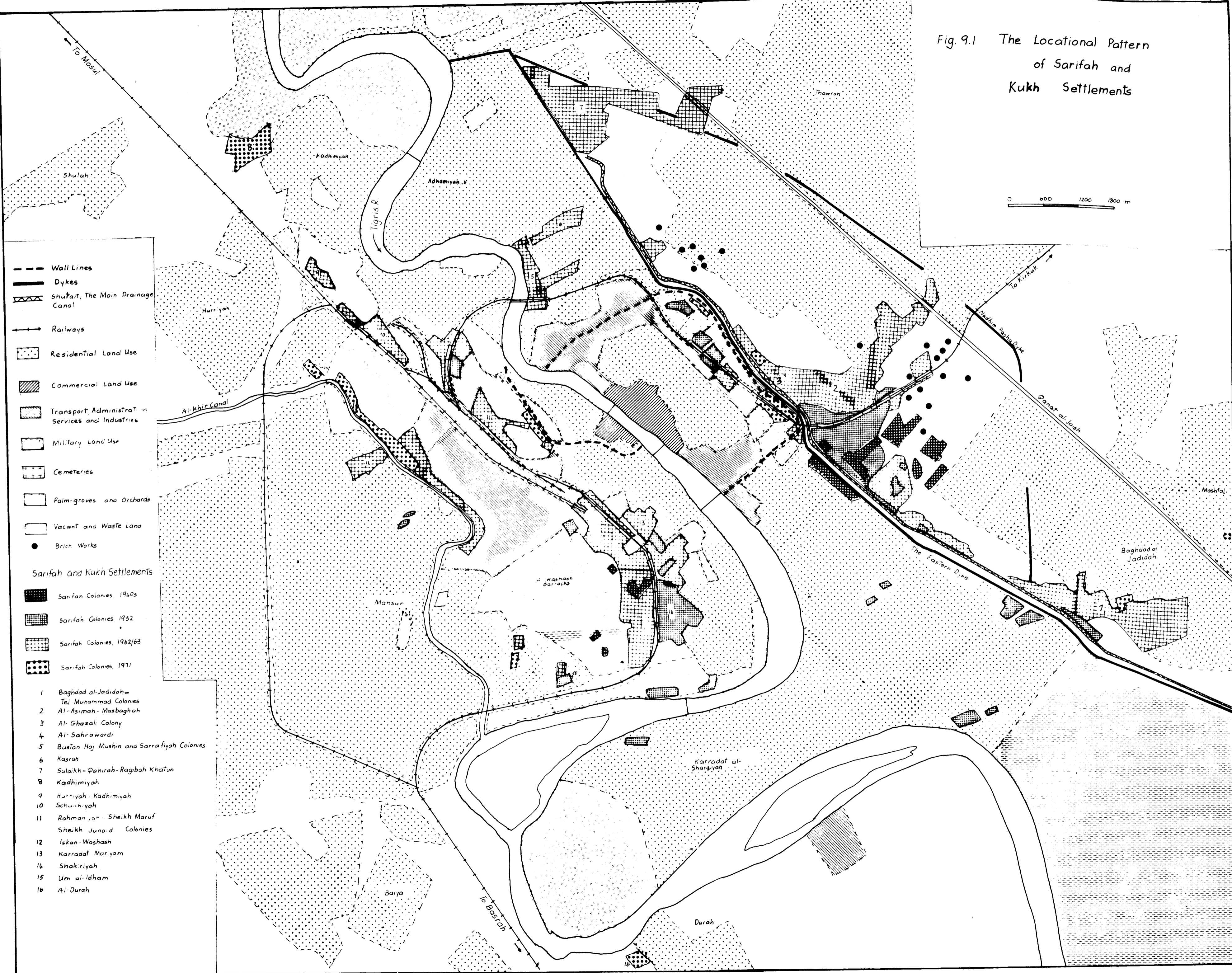


Fig. 9.1 The Locational Pattern of Sarifah and Kukh Settlements



- Wall Lines
- Dykes
- ▨ Shutart, The Main Drainage Canal
- Railways
- Residential Land Use
- ▧ Commercial Land Use
- ▩ Transport, Administration Services and Industries
- Military Land Use
- Cemeteries
- ▬ Palm-groves and Orchards
- Vacant and Waste Land
- Brick Works

- Sarifah and Kukh Settlements
- ▣ Sarifah Colonies, 1940s
 - ▧ Sarifah Colonies, 1952
 - ▩ Sarifah Colonies, 1962/63
 - Sarifah Colonies, 1971

- 1 Baghdad al-Jadidah - Tel Muhammad Colonies
- 2 Al-Asimah - Masbaghah
- 3 Al-Ghazali Colony
- 4 Al-Sahrawardi
- 5 Bustan Haj Mushin and Sarrafiyah Colonies
- 6 Kasrah
- 7 Sulaikh - Qahirah - Ragibah Khatun
- 8 Kadhimiyah
- 9 Hurriyah - Kadhimiyah
- 10 Shu'ubiyah
- 11 Rahman Jan - Sheikh Maruf - Sheikh Junaid Colonies
- 12 Iskan - Washash
- 13 Karradat Mariyam
- 14 Shakriyah
- 15 Um al-Itham
- 16 Al-Durah